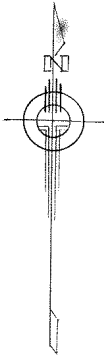


Road Allowance.

OS 111.111.111.111
Sec. 22-1-6-2



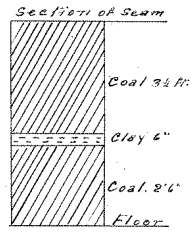
Coal Mine operated by William Ostapchuk, on the NE $\frac{1}{4}$ of Sec. 22-1-6-W2nd Mer.
Under authority of Coal Sale N $\frac{1}{2}$ 86. M. comprising the S $\frac{1}{2}$ of L.S. 16, and the
Northerly 5 chains of L.S. 9, Sec. 22-1-6-2. Surveyed Oct. 20th 1935.

Scale 1 inch = 100 feet.

Rott J. Lee R. P. E.

OS 111.3

Sta. Conn.	Distance	Bearing	Remarks
1 - 2	870.0'	Due West	S $\frac{1}{2}$ of L.S. 16 N.E. Cor. of Sec. 22-1-6-2
2 - 3	130.0'	S 77° 00' W	
3 - 4	350.0'	S 6° 00' W	
4 - 5	321.4'	S 2° 30' E	
5 - 6	54.6'	S 45° 20' W	
6 - 7	110.0'	S 70° 00' W	
7 - 8	95.5'	N 60° 30' E	




NE $\frac{1}{4}$ of L.S. 16

OS 111.4

OS 111.5

S $\frac{1}{2}$ of L.S. 16

NE $\frac{1}{4}$ of L.S. 9



Road Allowance