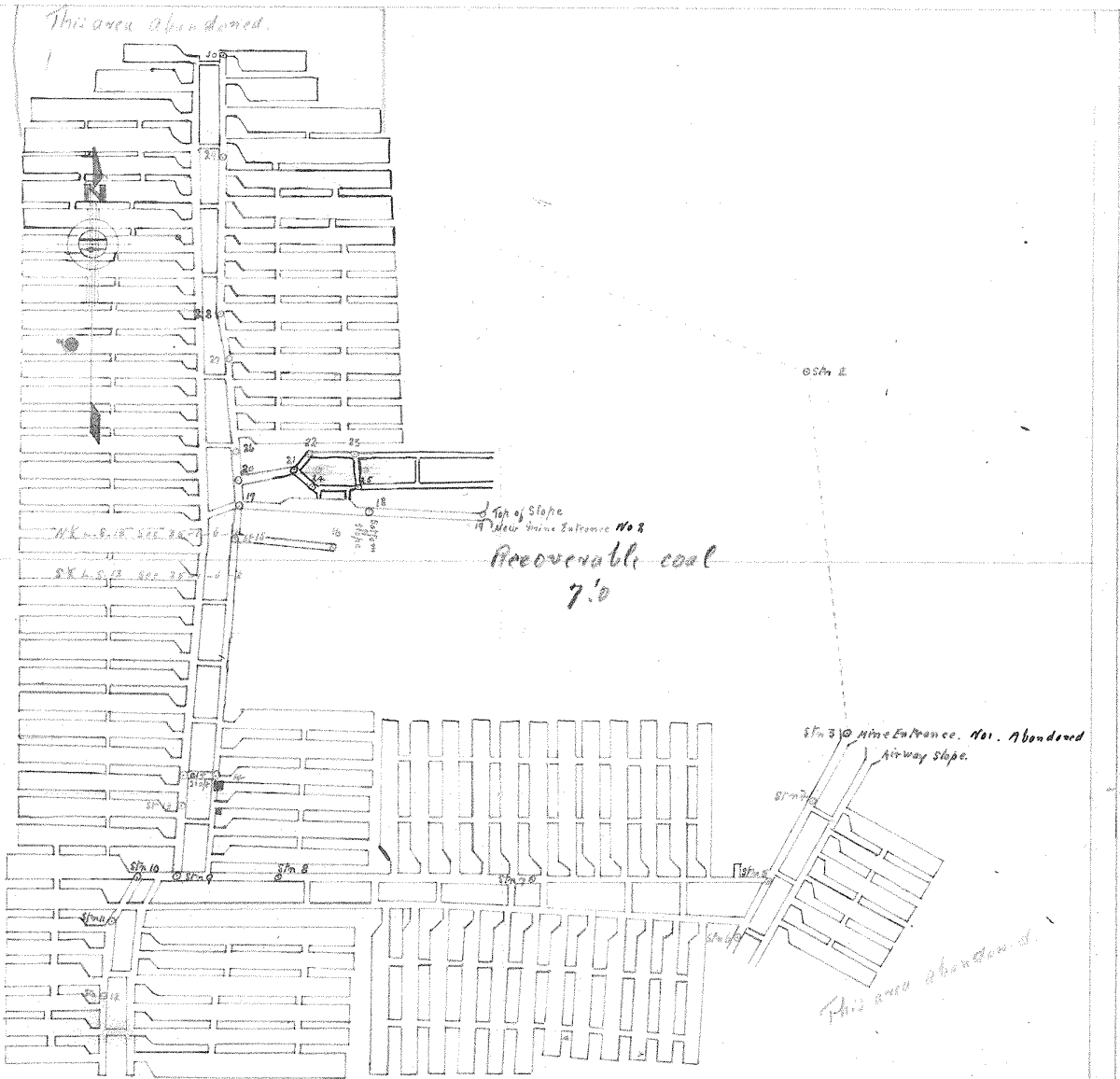


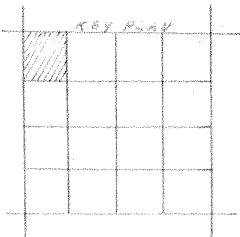
OSM INE COPY
of 222 3-2-4-2




Rock Softening Notes

Operated by Mike Rohatyn and Co. on WPA coal level
N141 comprising L.S. 18 of 300 36-1-2-3-4-5-6-7-8-9-10-11-12-13-14-15-16-17-18-19-20-21-22-23-24-25-26-27-28-29-30-31-32-33-34-35-36-37-38-39-40-41-42-43-44-45-46-47-48-49-50
Aug. 10th 1937 "3000 ft. in 100 ft. in"

Roll & Co. F. L. C.



Station	Distance	Bearing	Remarks
1-2	16.0	S 88° 18' E	Stn 18 to 2
2-3	7.0	S 87° 15' E	Stn 2 to 3
3-4	17.0	S 87° 00' W	Stn 3 to 4
4-5	17.0	S 87° 00' W	Stn 4 to 5
5-6	17.0	S 87° 00' W	Stn 5 to 6
6-7	17.0	S 87° 00' W	Stn 6 to 7
7-8	17.0	S 87° 00' W	Stn 7 to 8
8-9	17.0	S 87° 00' W	Stn 8 to 9
9-10	17.0	S 87° 00' W	Stn 9 to 10
10-11	17.0	S 87° 00' W	Stn 10 to 11
11-12	17.0	S 87° 00' W	Stn 11 to 12
12-13	17.0	S 87° 00' W	Stn 12 to 13
13-14	17.0	S 87° 00' W	Stn 13 to 14
14-15	17.0	S 87° 00' W	Stn 14 to 15
15-16	17.0	S 87° 00' W	Stn 15 to 16
16-17	17.0	S 87° 00' W	Stn 16 to 17
17-18	17.0	S 87° 00' W	Stn 17 to 18
18-19	17.0	S 87° 00' W	Stn 18 to 19
19-20	17.0	S 87° 00' W	Stn 19 to 20
20-21	17.0	S 87° 00' W	Stn 20 to 21
21-22	17.0	S 87° 00' W	Stn 21 to 22
22-23	17.0	S 87° 00' W	Stn 22 to 23
23-24	17.0	S 87° 00' W	Stn 23 to 24
24-25	17.0	S 87° 00' W	Stn 24 to 25
25-26	17.0	S 87° 00' W	Stn 25 to 26
26-27	17.0	S 87° 00' W	Stn 26 to 27
27-28	17.0	S 87° 00' W	Stn 27 to 28
28-29	17.0	S 87° 00' W	Stn 28 to 29
29-30	17.0	S 87° 00' W	Stn 29 to 30
30-31	17.0	S 87° 00' W	Stn 30 to 31
31-32	17.0	S 87° 00' W	Stn 31 to 32
32-33	17.0	S 87° 00' W	Stn 32 to 33
33-34	17.0	S 87° 00' W	Stn 33 to 34
34-35	17.0	S 87° 00' W	Stn 34 to 35
35-36	17.0	S 87° 00' W	Stn 35 to 36
36-37	17.0	S 87° 00' W	Stn 36 to 37
37-38	17.0	S 87° 00' W	Stn 37 to 38
38-39	17.0	S 87° 00' W	Stn 38 to 39
39-40	17.0	S 87° 00' W	Stn 39 to 40
40-41	17.0	S 87° 00' W	Stn 40 to 41
41-42	17.0	S 87° 00' W	Stn 41 to 42
42-43	17.0	S 87° 00' W	Stn 42 to 43
43-44	17.0	S 87° 00' W	Stn 43 to 44
44-45	17.0	S 87° 00' W	Stn 44 to 45
45-46	17.0	S 87° 00' W	Stn 45 to 46
46-47	17.0	S 87° 00' W	Stn 46 to 47
47-48	17.0	S 87° 00' W	Stn 47 to 48
48-49	17.0	S 87° 00' W	Stn 48 to 49
49-50	17.0	S 87° 00' W	Stn 49 to 50



Expanded May 1937
July 12 1937
Expanded June 18 1937

67-E-25E