

Road Allowance

1956  
 Mineral Rights on 62 E 2 SW of Sec 34-10-10 W 2nd are recorded in the name of John Mitchell of Estevan Sask.  
 Mining Operations are conducted by persons whose names are shown in connection with the different Survey locations.  
 Scale: 1 inch = 100 feet  
 A.D. 1911

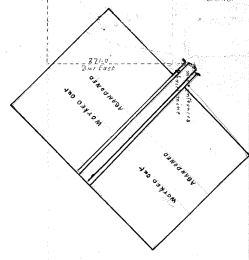


M1 Mine operated by R. Dunn Surveyed Sept. 29th 1918				M2 Mine operated by R. Adams Sept 27 1922				M3 operated by H. Stymantchuk Post 1911			
Station	Distance	Bearing	Remarks	Station	Distance	Bearing	Remarks	Station	Distance	Bearing	Remarks
100	0.00	0° 00'	Start of Post	100	0.00	0° 00'	Start of Post	100	0.00	0° 00'	Start of Post
101	100.00	90° 00'	End of Post	101	100.00	90° 00'	End of Post	101	100.00	90° 00'	End of Post
102	200.00	0° 00'	Start of Post	102	200.00	0° 00'	Start of Post	102	200.00	0° 00'	Start of Post
103	300.00	90° 00'	End of Post	103	300.00	90° 00'	End of Post	103	300.00	90° 00'	End of Post
104	400.00	0° 00'	Start of Post	104	400.00	0° 00'	Start of Post	104	400.00	0° 00'	Start of Post
105	500.00	90° 00'	End of Post	105	500.00	90° 00'	End of Post	105	500.00	90° 00'	End of Post

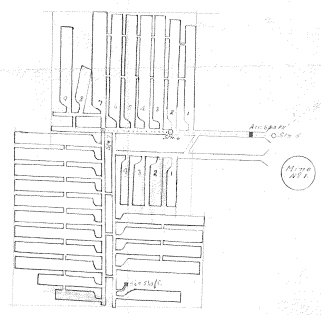
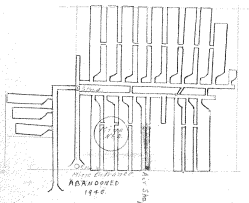


No coal on this L.S.

reconnoiter coal  
 S. 6



No more coal on this L.S.



62 E 2 SW